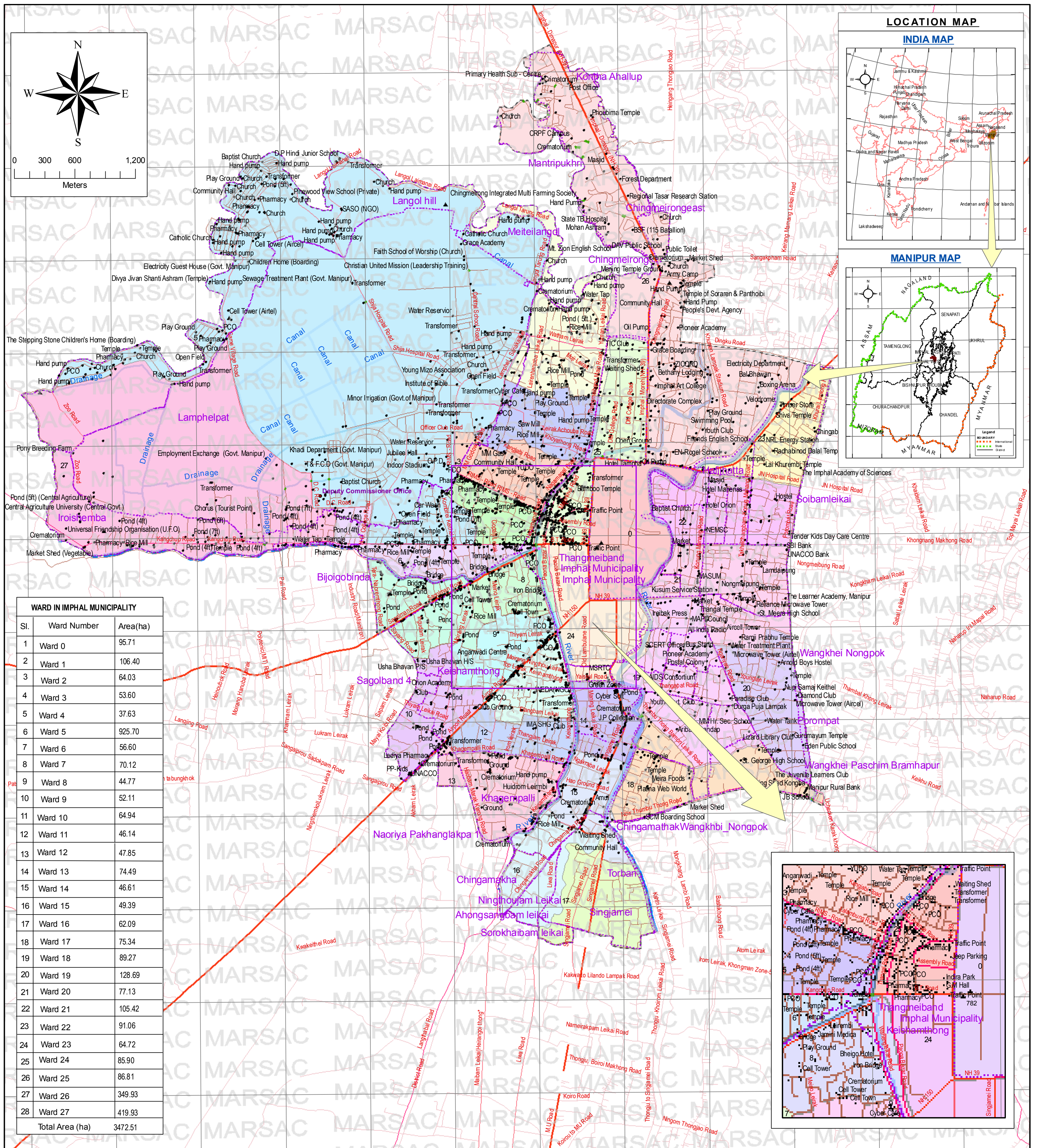
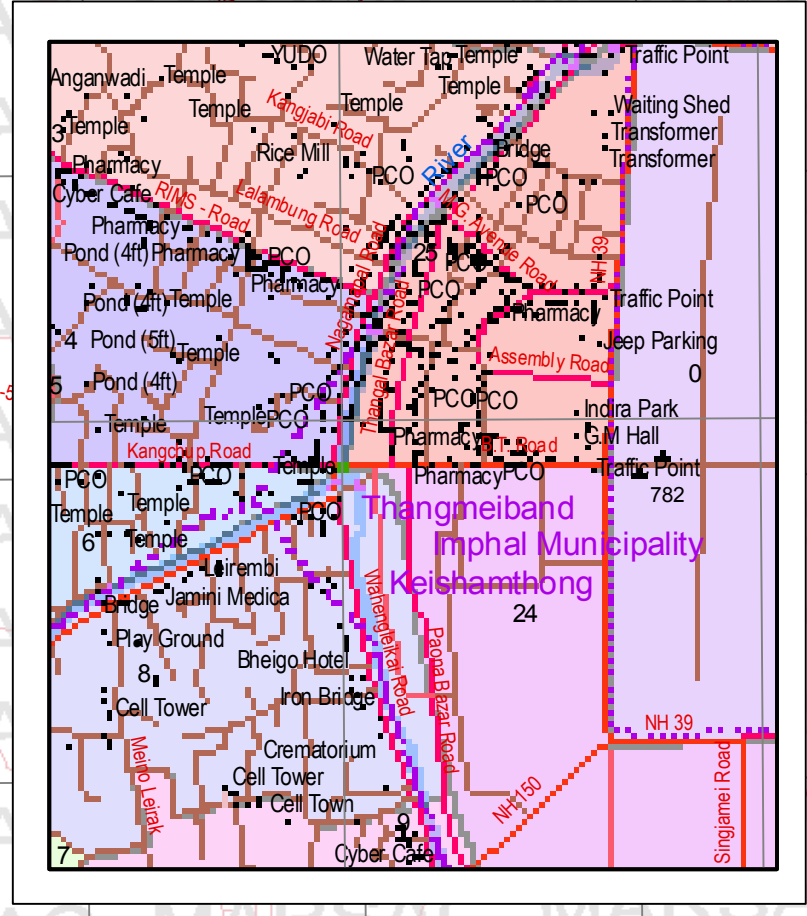


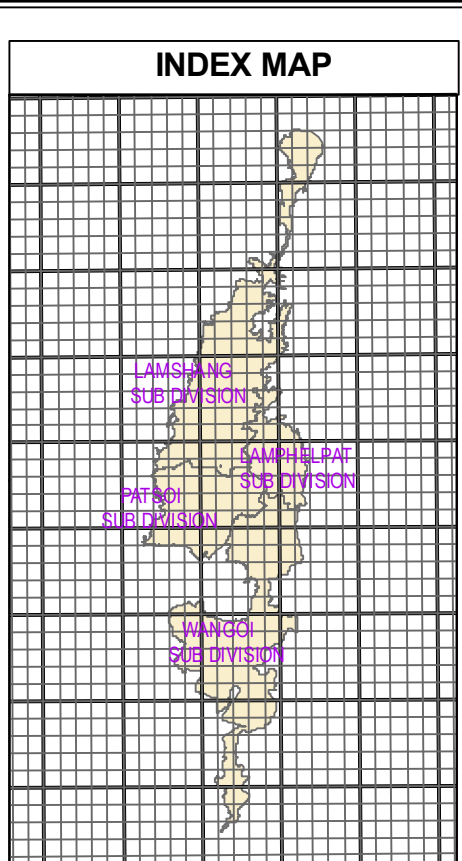
MAP OF IMPHAL MUNICIPALITY , MANIPUR INDICATING ROAD , DRAINAGE & WATERBODIES , VILLAGE BOUNDARY



WARD IN IMPHAL MUNICIPALITY		
Sl.	Ward Number	Area(ha)
1	Ward 0	95.71
2	Ward 1	106.40
3	Ward 2	64.03
4	Ward 3	53.60
5	Ward 4	37.63
6	Ward 5	925.70
7	Ward 6	56.60
8	Ward 7	70.12
9	Ward 8	44.77
10	Ward 9	52.11
11	Ward 10	64.94
12	Ward 11	46.14
13	Ward 12	47.85
14	Ward 13	74.49
15	Ward 14	46.61
16	Ward 15	49.39
17	Ward 16	62.09
18	Ward 17	75.34
19	Ward 18	89.27
20	Ward 19	128.69
21	Ward 20	77.13
22	Ward 21	105.42
23	Ward 22	91.06
24	Ward 23	64.72
25	Ward 24	85.90
26	Ward 25	86.81
27	Ward 26	349.93
28	Ward 27	419.93
	Total Area (ha)	3472.51



LEGEND			
LEVEL I	LEVEL II	LEVEL III	COLOUR SYMBOL
Road	BT- Metalled - Double Lane	National Highway	
		State Highway	
	BT- Metalled - Single Lane	District Road	
		Municipality Road	
Water Bodies	Kutchra	Inter Village Road	
		River	
	River / Stream / Drainage/ Canal	Stream	
		Lined/Unlined Canal	
		Lined/Unlined Drainage	
PARTICULAR	COLOUR SYMBOL	PARTICULAR	COLOUR SYMBOL
Ward Boundary	Difference Colour	Village Boundary	
Bridge		Sub Division HQ	
Culvert		Elevation in Meters	



SUB DIVISION PROFILE (BASED ON CENSUS 2001)					
Sub Division	Lamshang	Patsoi	Lamphelpat	Wangoi	Total
Area (in Sq. Km)	198	83	60	178	519
Total Population	57,589	7,115	10,53,890	1,20,298	24,77,784
Total number of town	2	2	2	5	11
Total number of Villages	61	33	10	30	134
Distance from District HQ (in Km)	7	8	0	15	
Code Number	0001	0002	0003	0004	

Imphal Municipality is Located between
 Latitude :- 24°47'5.252"N to 24°49'16.023"N
 Longitude :- 93°56'4.325"E to 93°56'33.386"E

NAME OF THE PROJECT	Pilot Project on Integrated Land Management and Administrative Planning (ILMAP) for 4 Valley District of Manipur State
Sponsored by	Department of Information Technology, Govt. of India, New Delhi
Prepared by	Manipur Remote Sensing Applications Centre (an autonomous organisation under the Department of Science & Technology, Govt. of Manipur)
Administrative Agency	Department of Science & Technology, Govt. of Manipur
Sources :-	1. Satellite Data - - - - - Quick Bird Image (06,Mar&09,Apr) of 61cm resolution 2. Toposheet - SOI - - - - - Elevation 3. Census of India 2001 - - - - - Village List 4. PWD - - - - - Road Classification
MAP Projection :-	UTM Zone 46 N
Datum :-	WGS 84

Map is prepared in the scale of 1 : 4,000. This map is printed in the scale of 1:23,000
 Point of Interest :- Commercial, Communications, Educational Institutions, Electrical Infrastructure, Hostel, Hotel, Major Bank, Major Govt. Offices, Medical, NGOS, Political Party Office, Police Station, Public Place, Religious Places, Tourist Spot, Transportation, Water Resource